














- |                                                                                                                           |                                                                                                                     |
|---------------------------------------------------------------------------------------------------------------------------|---------------------------------------------------------------------------------------------------------------------|
|  <b>Aree Protette</b>                |  Habitat primario              |
|  <b>Zona di Protezione Esterna</b>   |  Habitat secondario            |
|  <b>Area di presenza occasionale</b> |  Habitat terziario             |
|  <b>Area di presenza stabile</b>     |  Non habitat                   |
|  <b>Confini provinciali</b>          |  Trappola ecologica terziaria  |
|                                                                                                                           |  Trappola ecologica secondaria |
|                                                                                                                           |  Trappola ecologica primaria   |



Proiezione Utm 33 - Datum WGS84

Scala 1:200,000 - 1 cm = 2 km



**SAPIENZA**  
UNIVERSITÀ DI ROMA