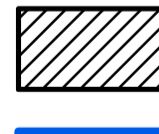



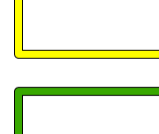

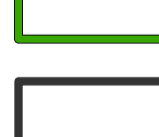

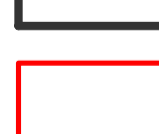




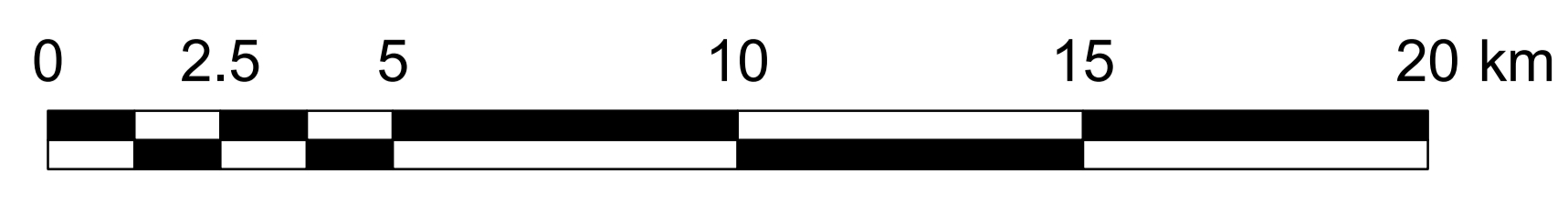
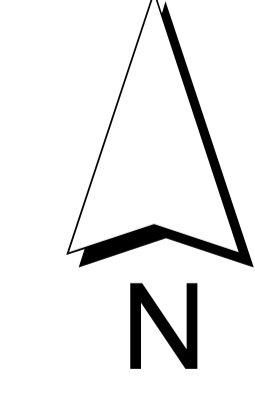


I numeri rappresentano le ultime 3 cifre del codice amministrativo ISTAT

- |   |                                     |   |                               |
|---|-------------------------------------|---|-------------------------------|
|  | <b>Aree Protette</b>                |  | Habitat primario              |
|  | <b>Zona di Protezione Esterna</b>   |  | Habitat secondario            |
|  | <b>Area di presenza occasionale</b> |  | Habitat terziario             |
|  | <b>Area di presenza stabile</b>     |  | Non habitat                   |
|  | <b>Confini provinciali</b>          |  | Trappola ecologica terziaria  |
|  | <b>Confini comunali</b>             |  | Trappola ecologica secondaria |
|   |                                     |  | Trappola ecologica primaria   |



Proiezione Utm 33 - Datum WGS84  
Scala 1:100,000 - 1 cm = 1 km

