

ALLEGATO



*Ministero dell'Ambiente*  
Servizio conservazione della natura

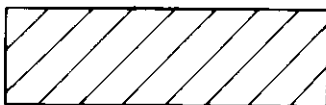
**AMPLIAMENTO P.N. D'ABRUZZO  
NEI COMUNI DI BISEGNA E ORTONA DEI MARSÌ**

**FOGLIO N° 146 - COCULLO**


**FOGLIO N° 152 I.N.O. - ANVERSA DEGLI ABRUZZI**

**FOGLIO N° 152 - GIOIA VECCHIO**

**Scala 1: 25.000**

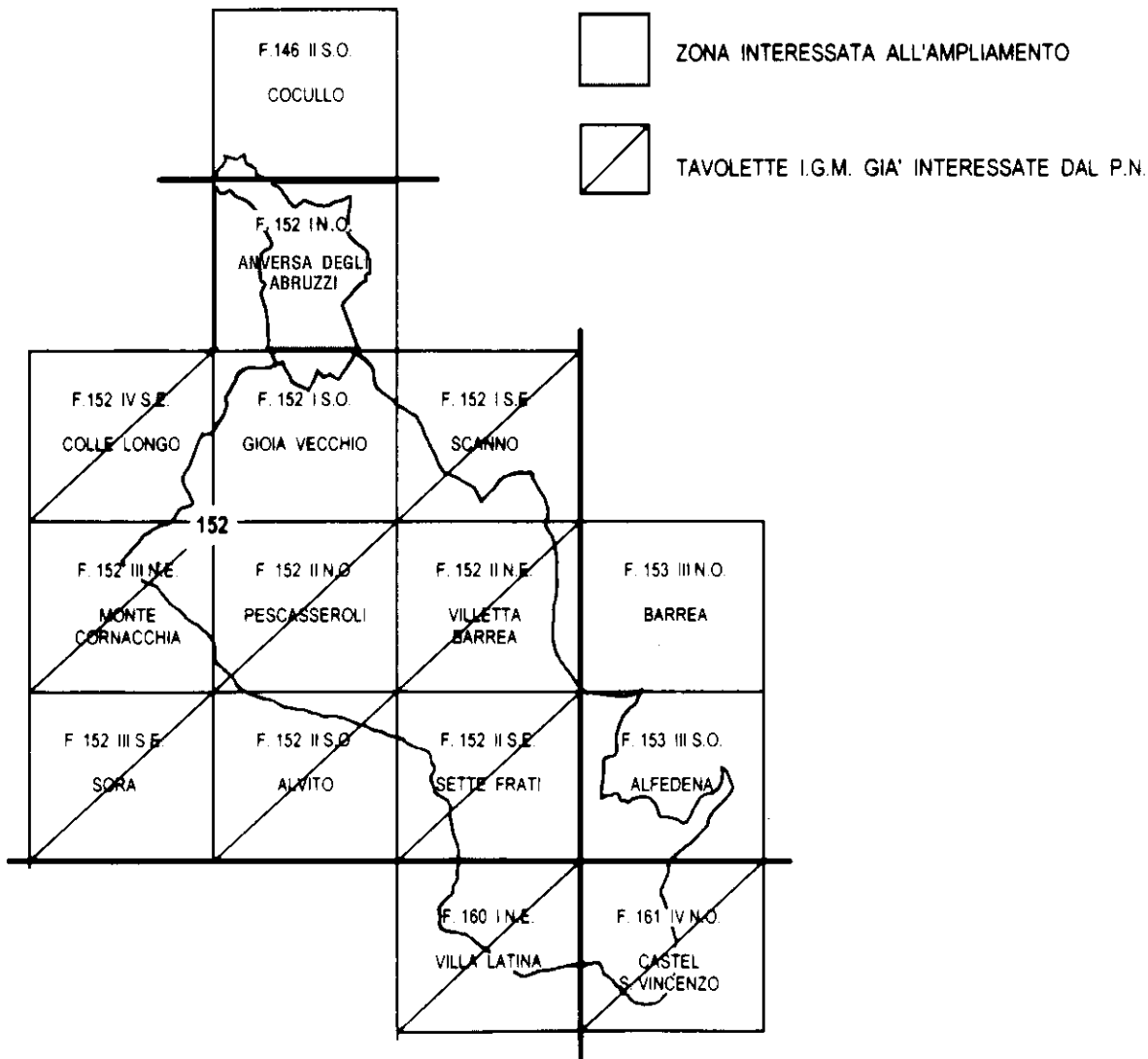


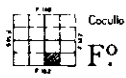
**ZONA INTERESSATA ALL'AMPLIAMENTO**



**PRECEDENTE LIMITE DEL PARCO NAZIONALE**

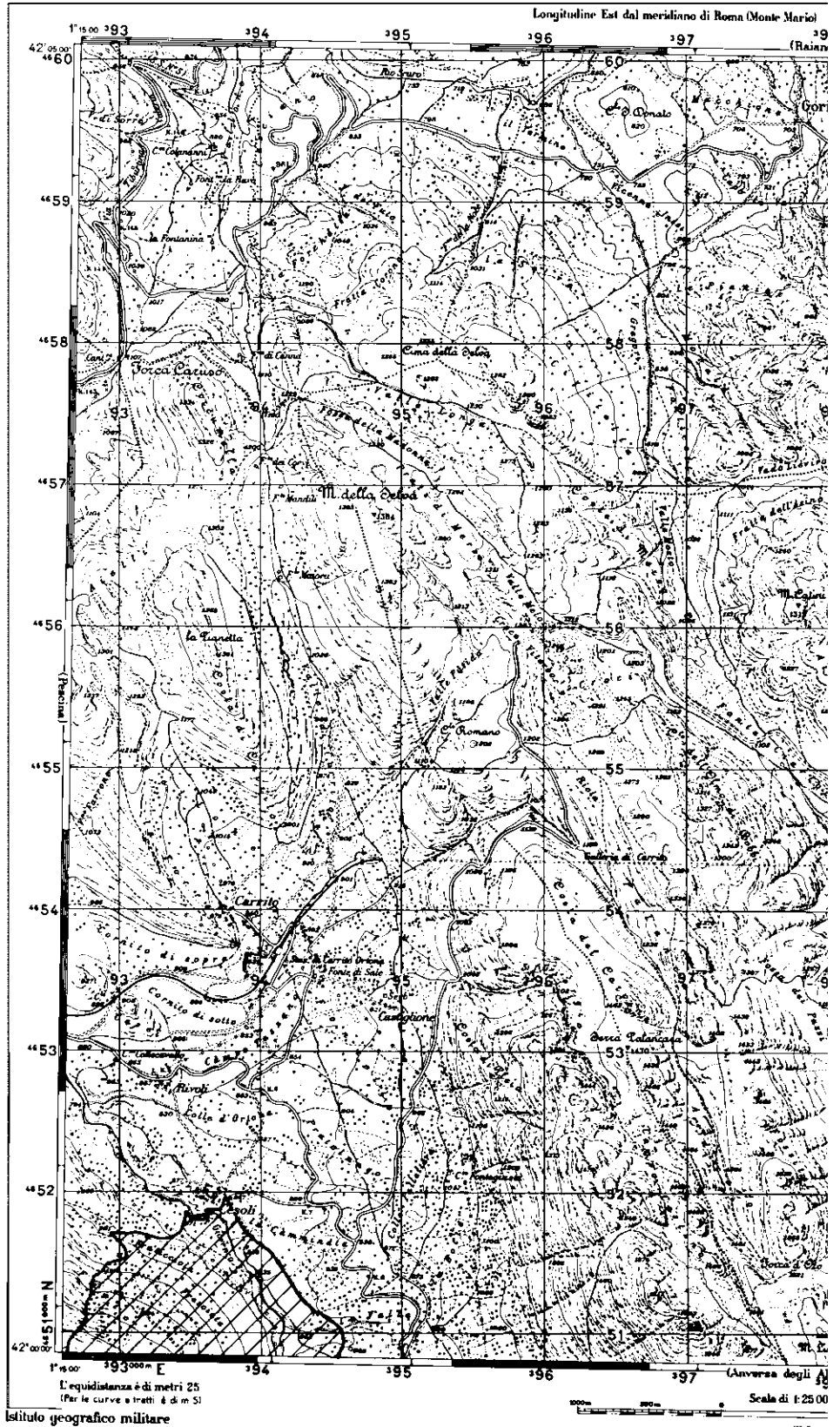
### QUADRO D'UNIONE

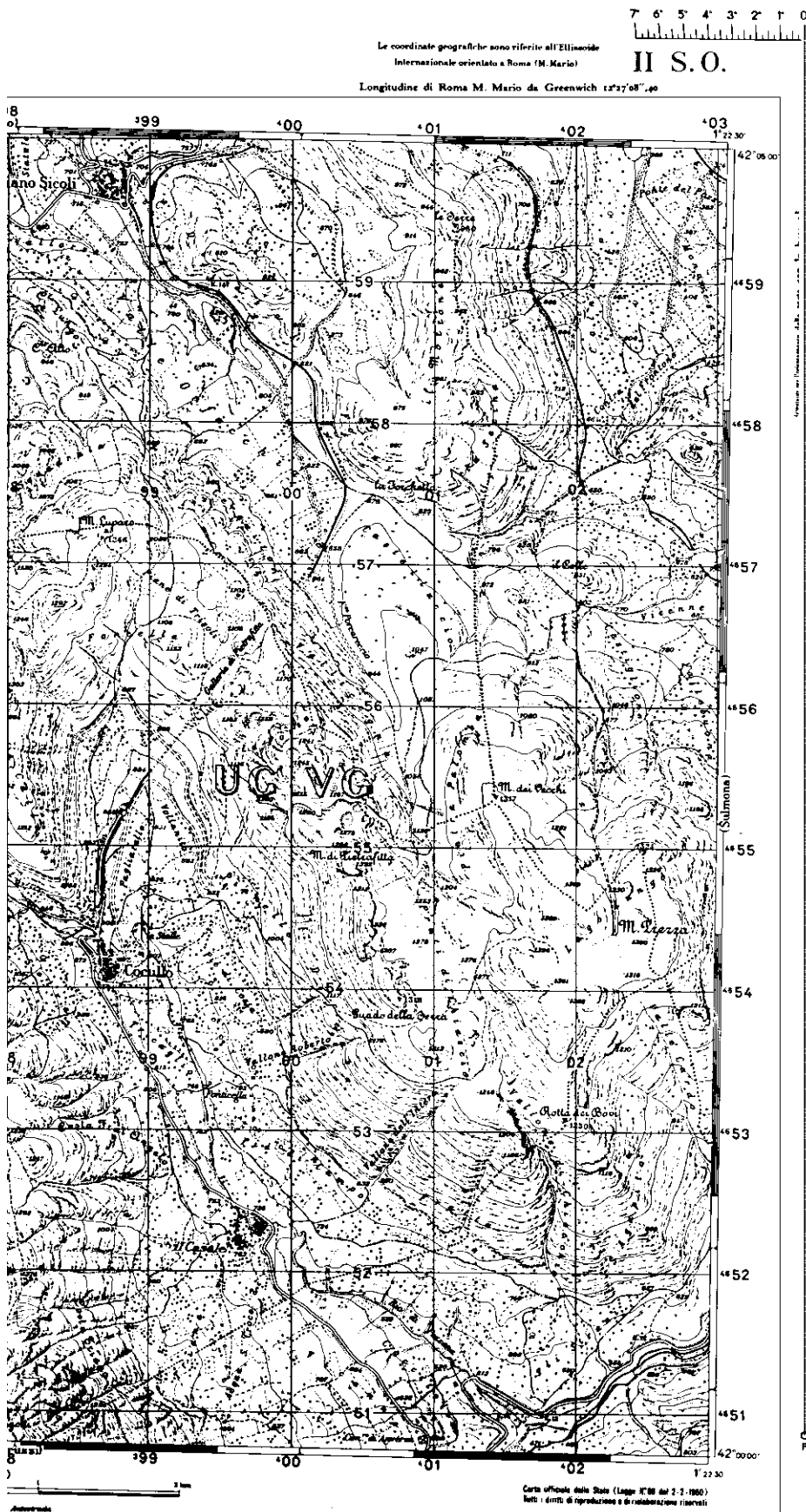


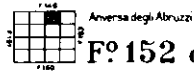


F° 146 della Carta d'Italia

# COCULLO

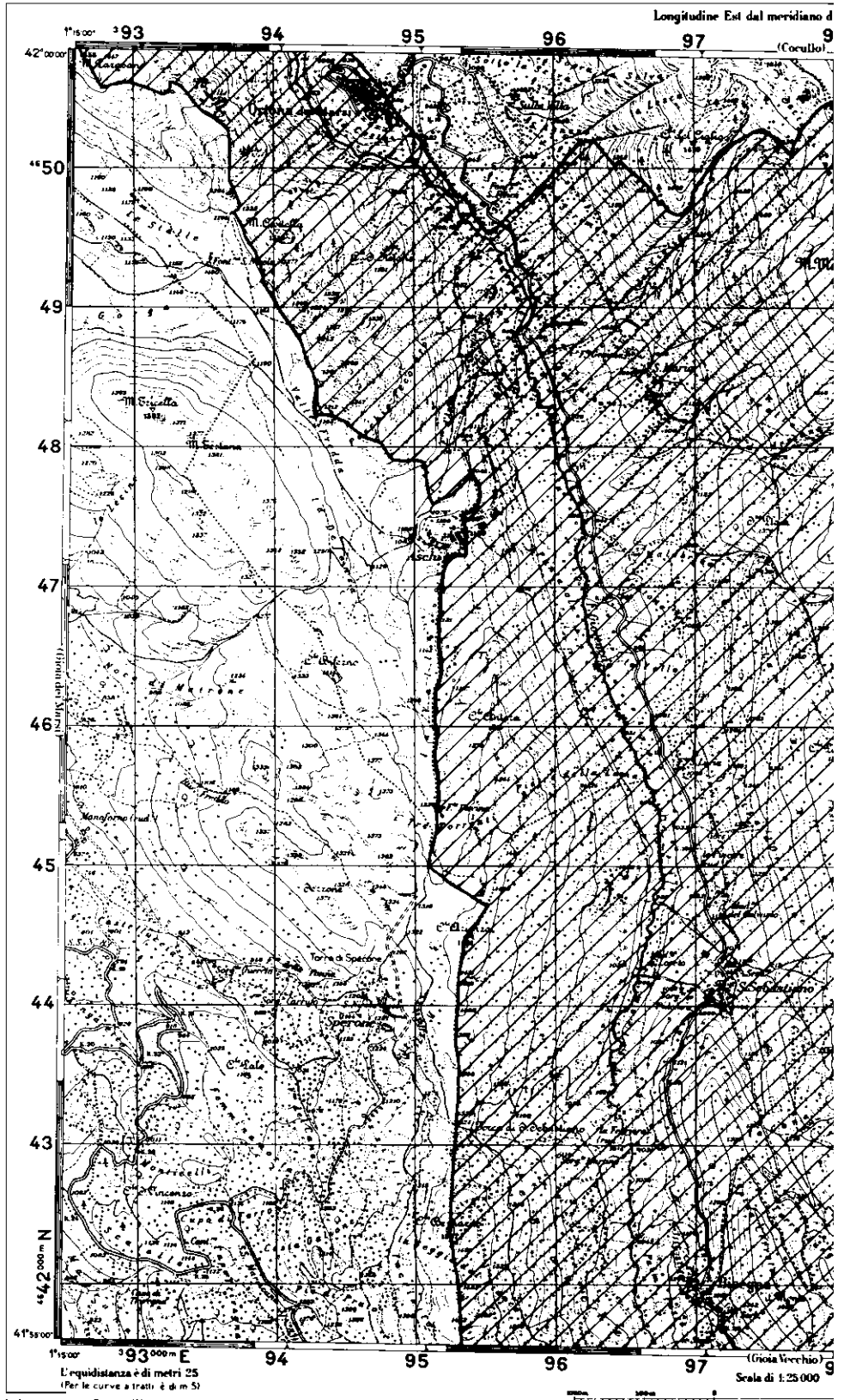


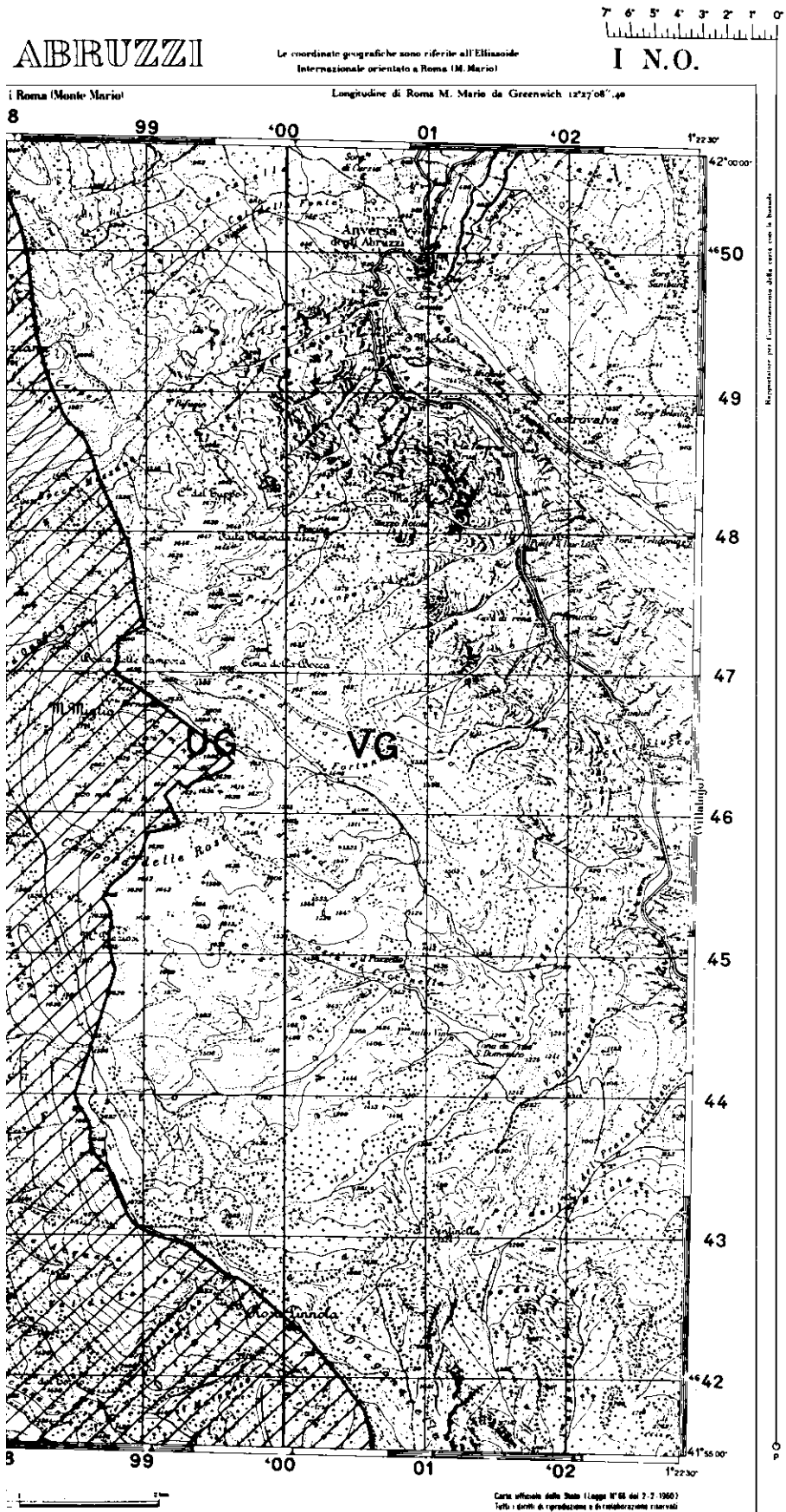


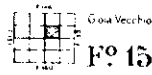


F° 152 della Carta d'Italia

# ANVERSA DEGLI



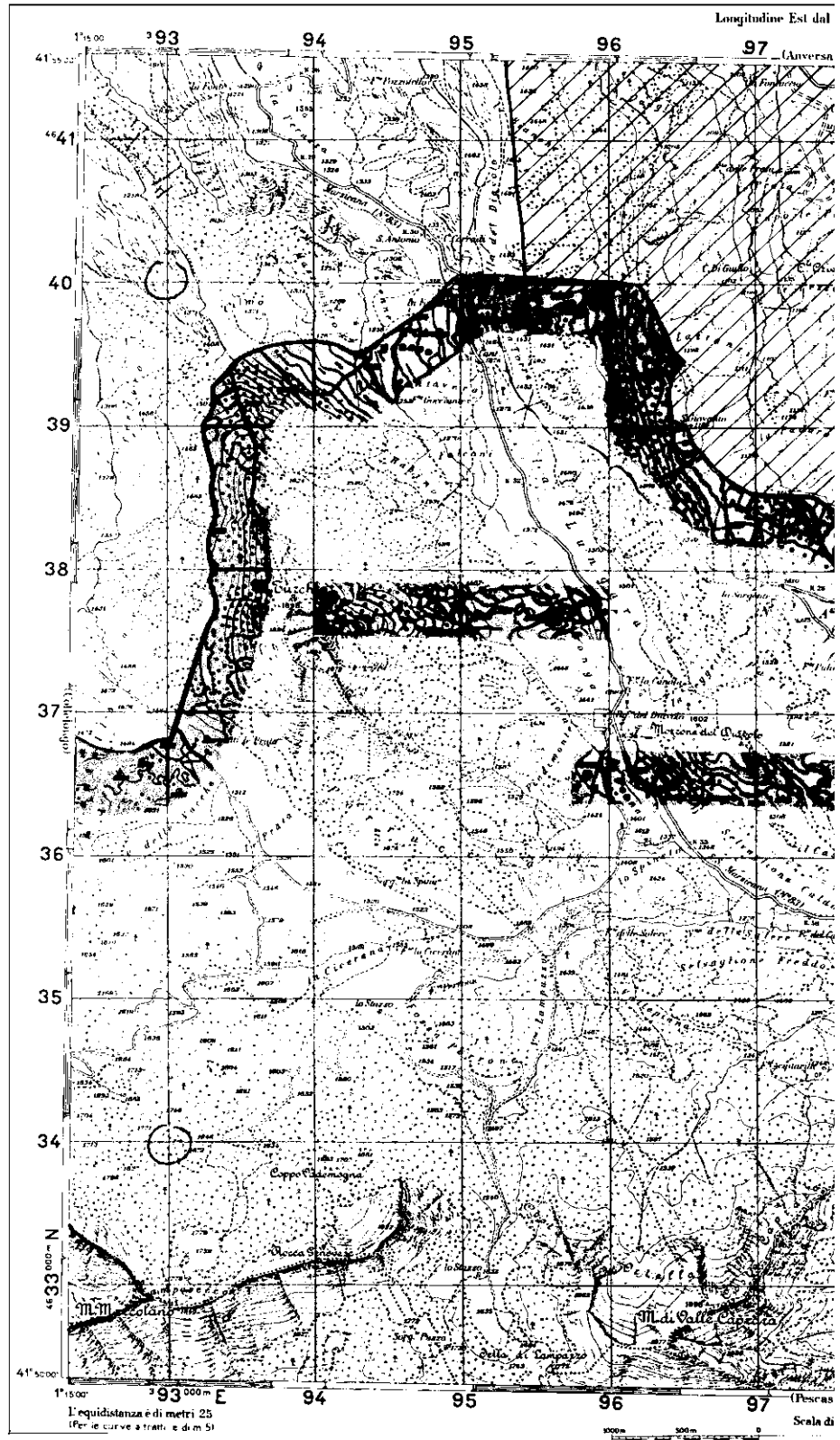




F<sup>o</sup> 152 della Carta d'Italia

GIOIA

Longitudine Est dal



Istituto geografico militare

00A2547

# VECCHIO

Le coordinate geografiche sono riferite all'Ellissoide Internazionale orientato a Roma (M. Mario)

7 6 5 4 3 2 1 0

## I S.O.

meridiano di Roma (Monte Mario)

Longitudine di Roma M. Mario da Greenwich  $\pm 27^{\circ}08'40''$

