

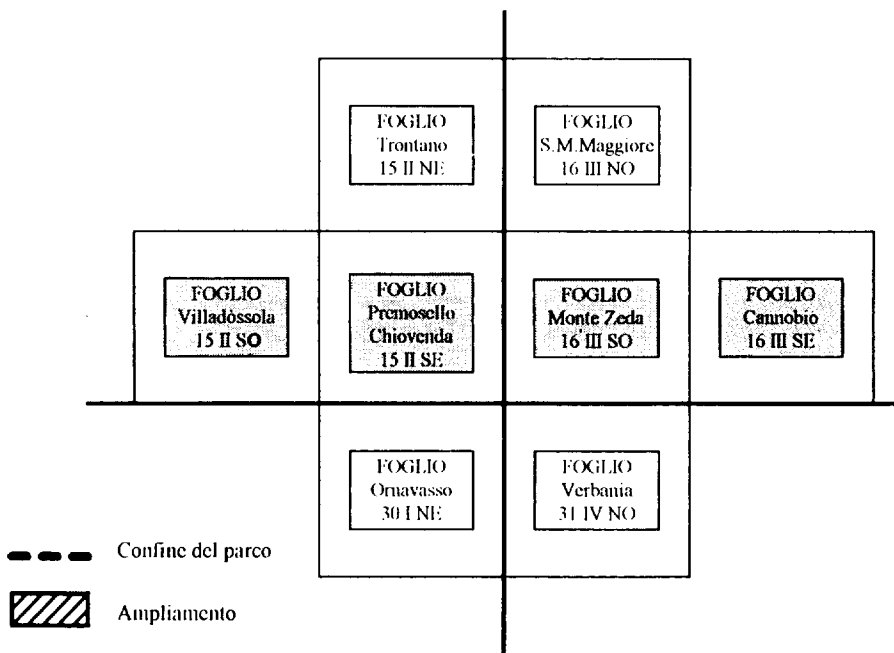


Ministero dell' Ambiente

*Servizio Conservazione della Natura
Segreteria Tecnica*


PARCO NAZIONALE DELLA VAL GRANDE

Quadro d'unione



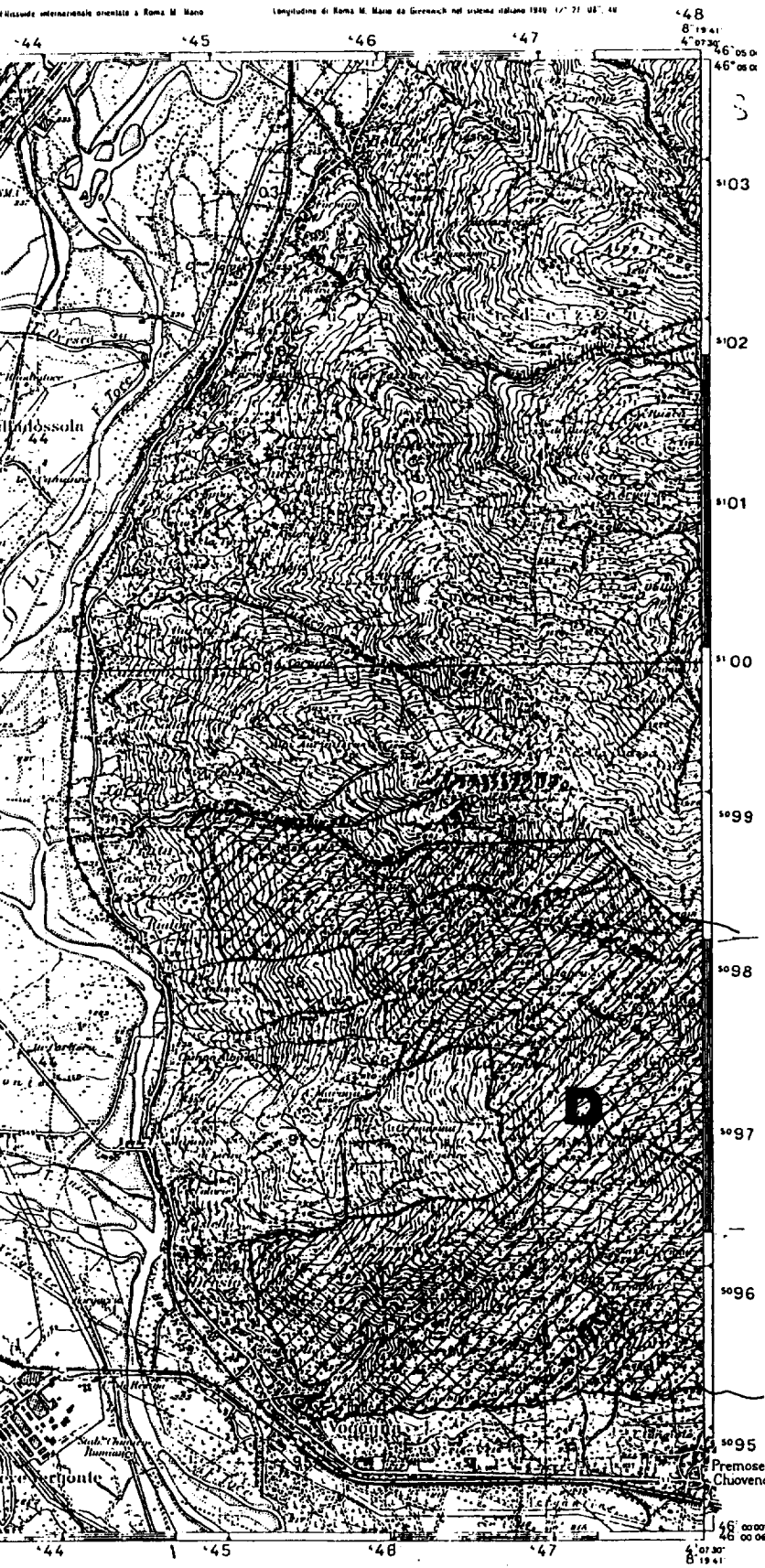
SCALA 1:25.000

VILLADOSSOLA

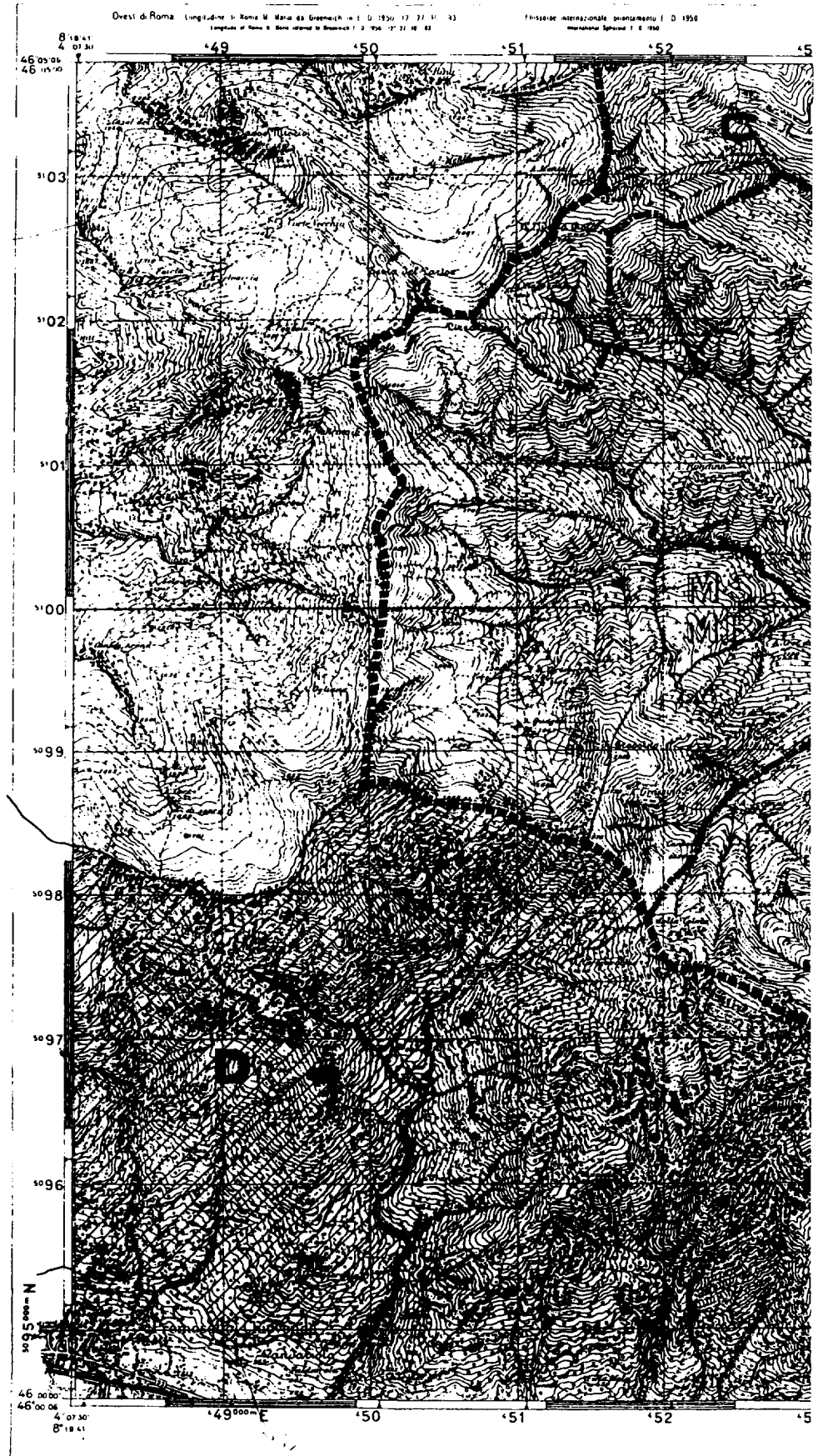


F° 15 II S.O.

Grandezze internazionali orientate a Roma M. Massimo Longitudine di Roma M. Massimo da Greenwich nel sistema italiano 1980 12° 27' 05" 48

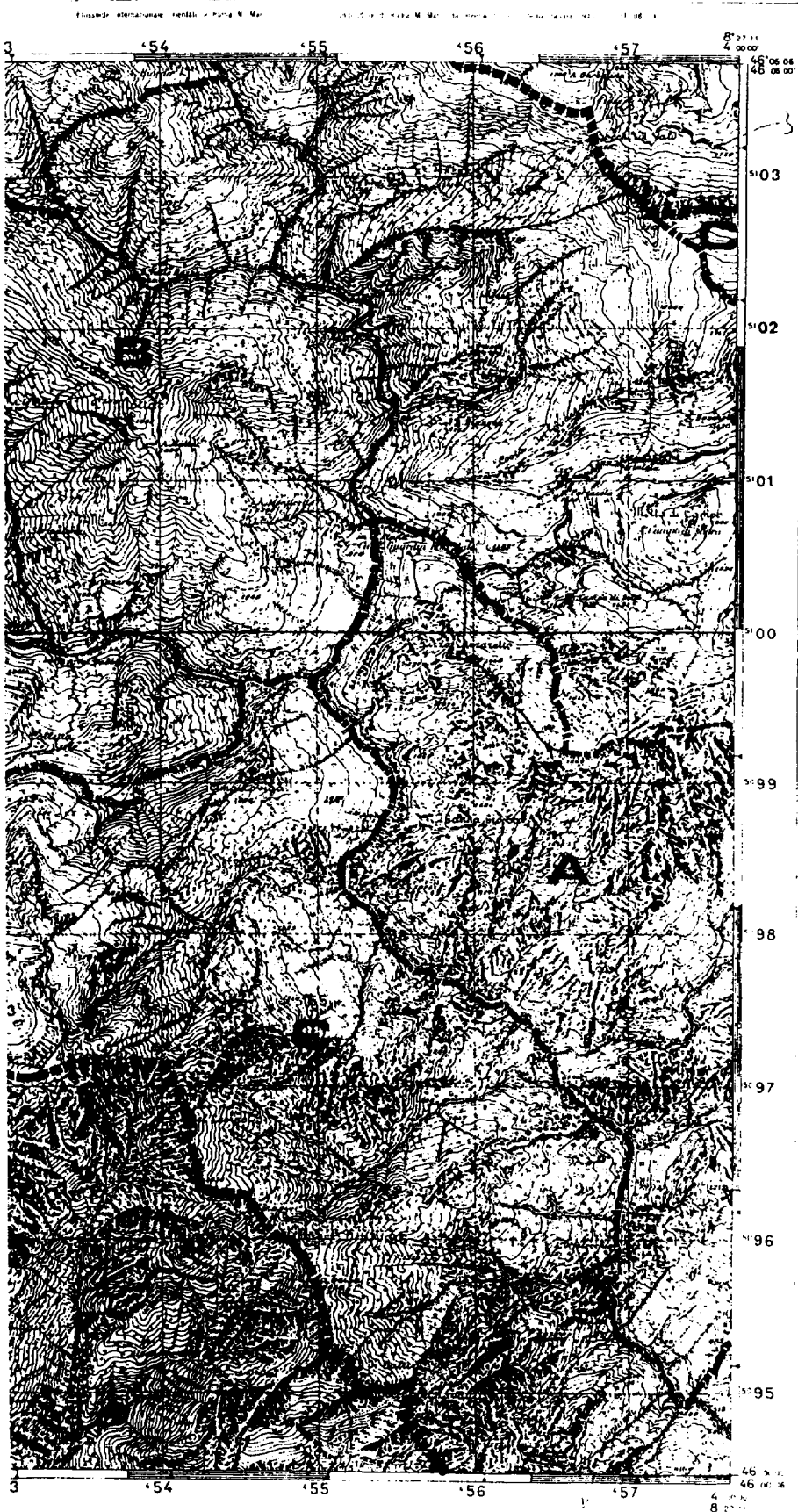


PREMOSELLO




CHIOVENDA

F° 15 II S.E.

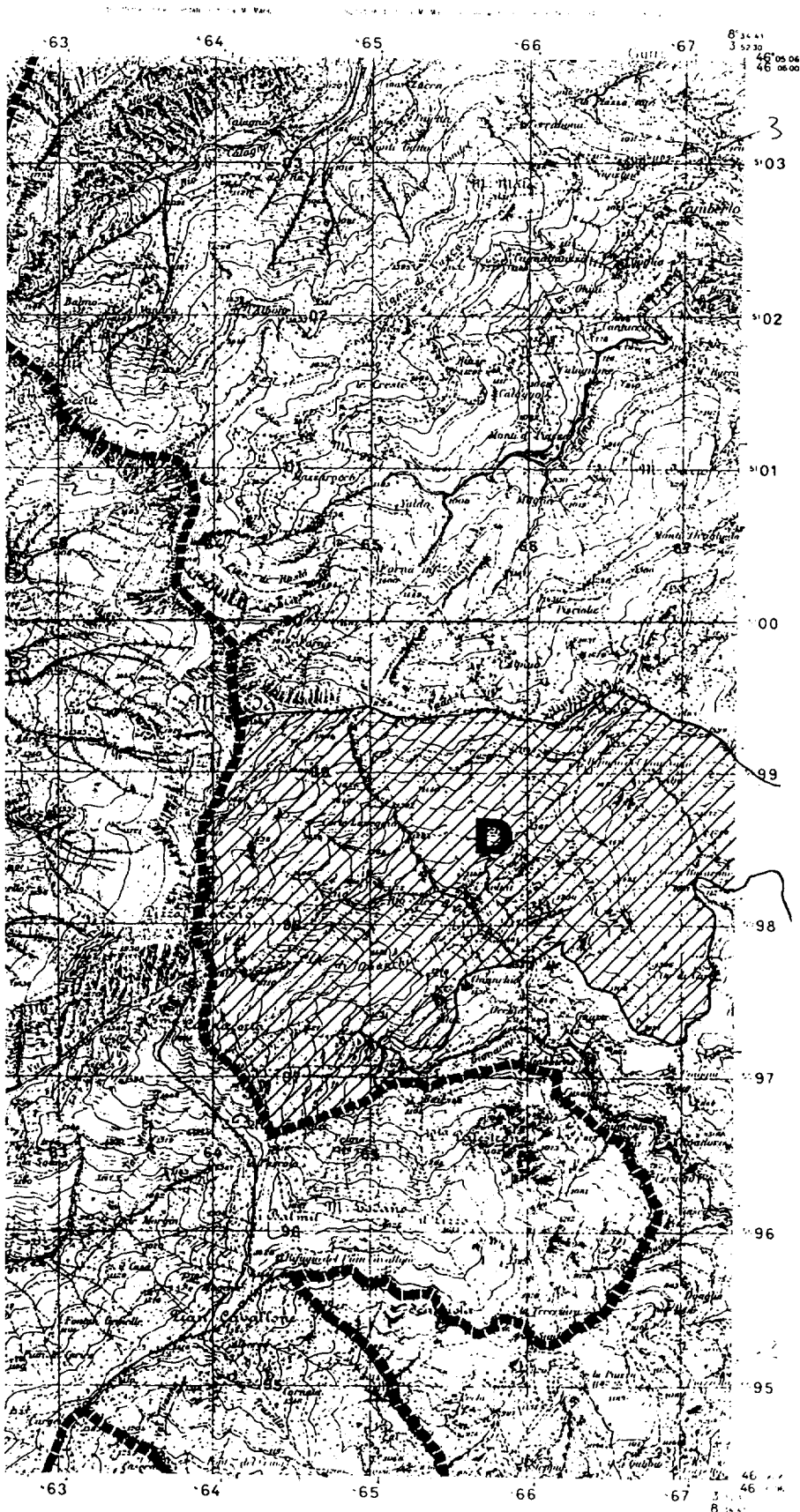


MONTE

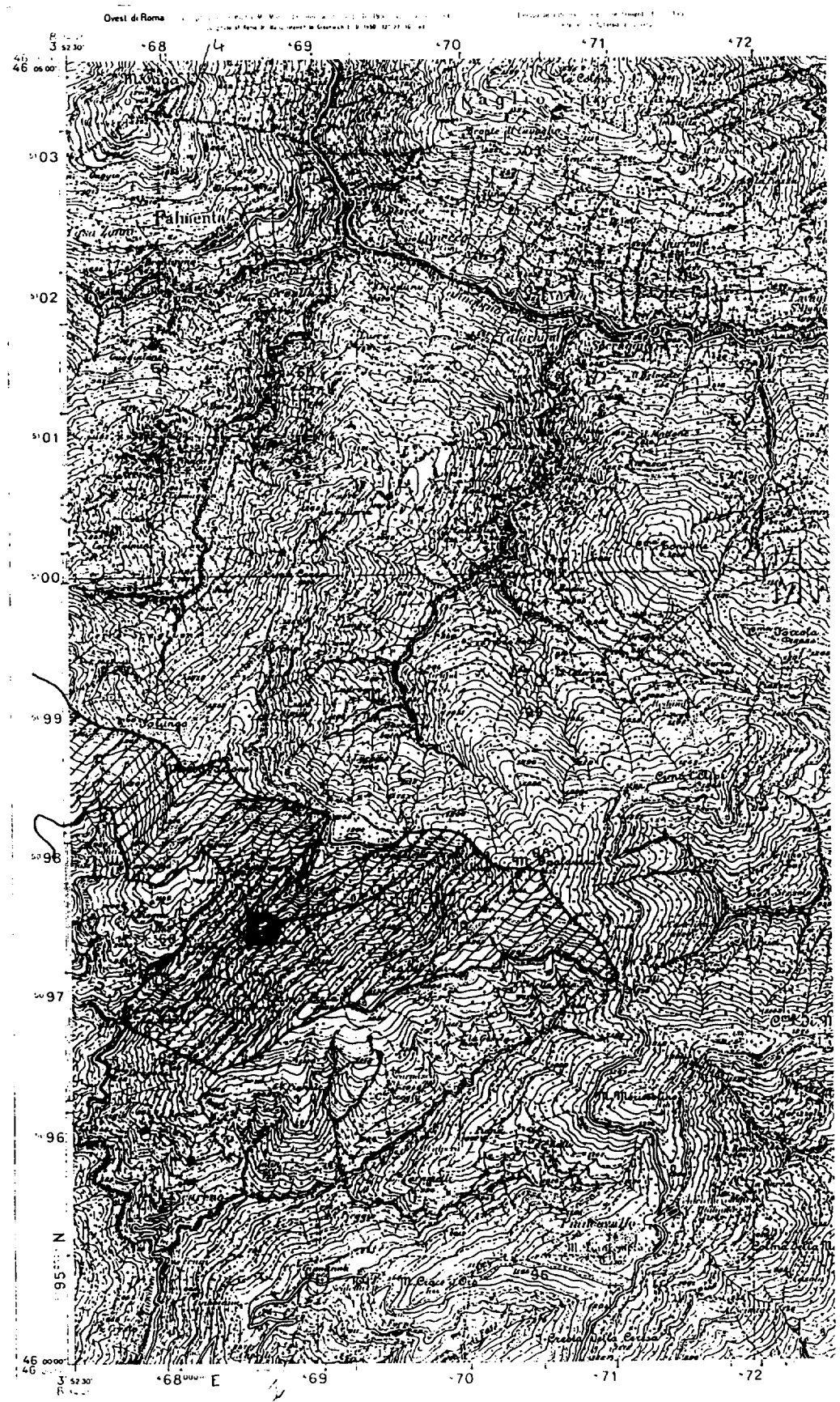


ZEDA

F° 16 III S.O.



CANNOBIO



98A9908

67

F.° 16 III S.E.

Carta topografica orientata a Roma M. Mari

Longitudine di Roma M. Mari da Greenwich nel sistema ellissoide 1916 12° 21' 28. 10

